Sultan Dropbox Site

Adjacent Landuse & Property Ownership

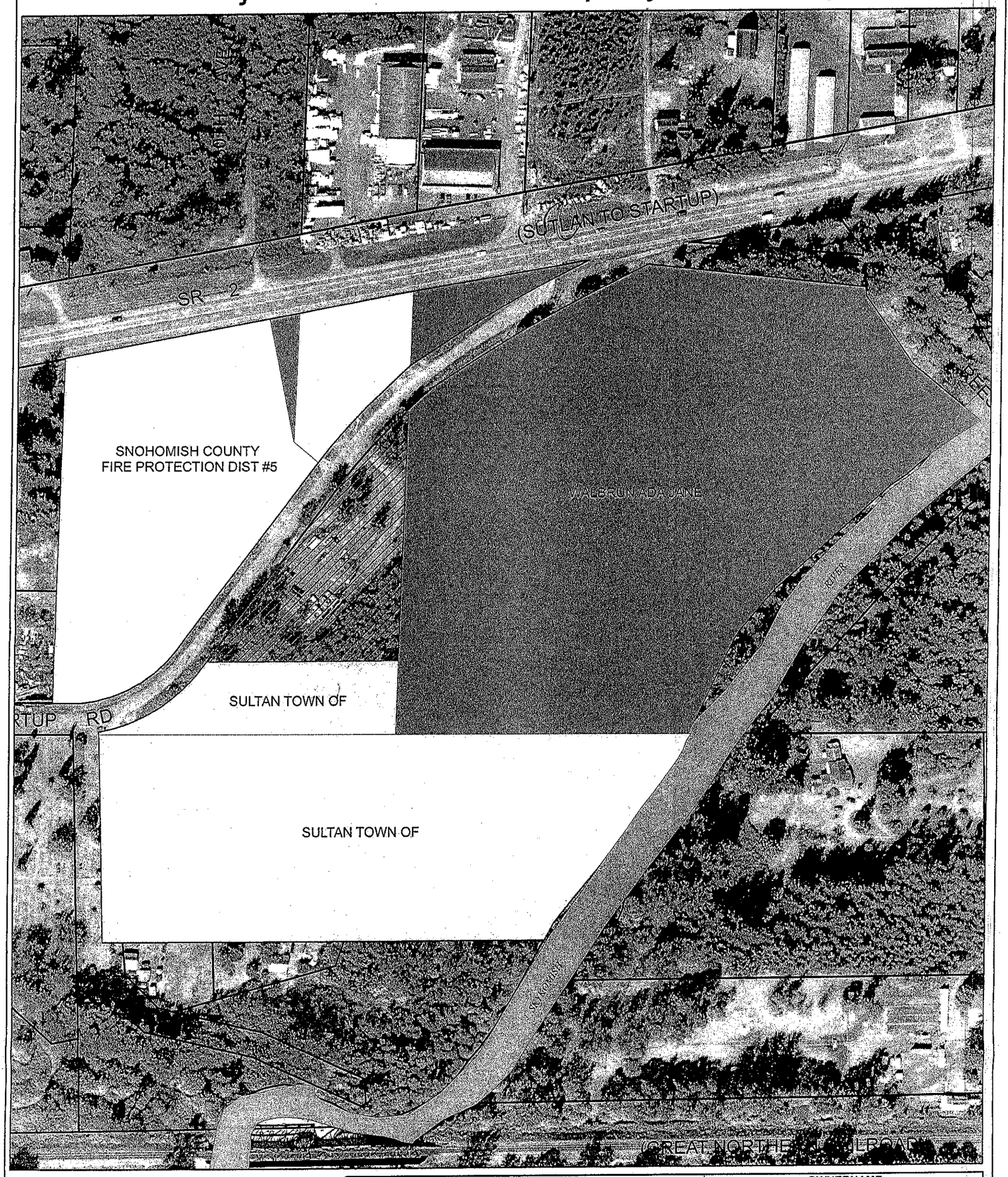

Legend

- Taxlot Boundaries
- 200 Foot Buffer around Site

USECODE

- Single Family Residence - Detached
- Sultan Dropbox Site
- Playgrounds & Athletic Areas
- Undeveloped (Vacant) Land

N

0 62.5 125 250 375 500 Feet

GIS_ACRES	USECODE	OWNERNAME
5.53	111 Single Family Residence - Detached	SNOHOMISH COUNTY FIRE PROTECTION DIST #5
1.08	111 Single Family Residence - Detached	SNOHOMISH COUNTY FIRE PROTECTION DIST #5
2.09	485 Solid Waste Disposal	SNOHOMISH CO PROP MGMT
8.74	742 Playgrounds & Athletic Areas	SULTAN TOWN OF
1.36	742 Playgrounds & Athletic Areas	SULTAN TOWN OF
0.15	910 Undeveloped (Vacant) Land	SNOHOMISH COUNTY FIRE PROTECTION DIST #5
15.09	910 Undeveloped (Vacant) Land & 111 Single Family Residence - Detached (multiple use)	WALBRUN ADA JANE
0.48	910 Undeveloped (Vacant) Land	SNOHOMISH COUNTY FIRE PROTECTION DIST #5

Snohomish County
Public Works
Solid Waste Management Division

City of Sultan & Skyview Subdivision

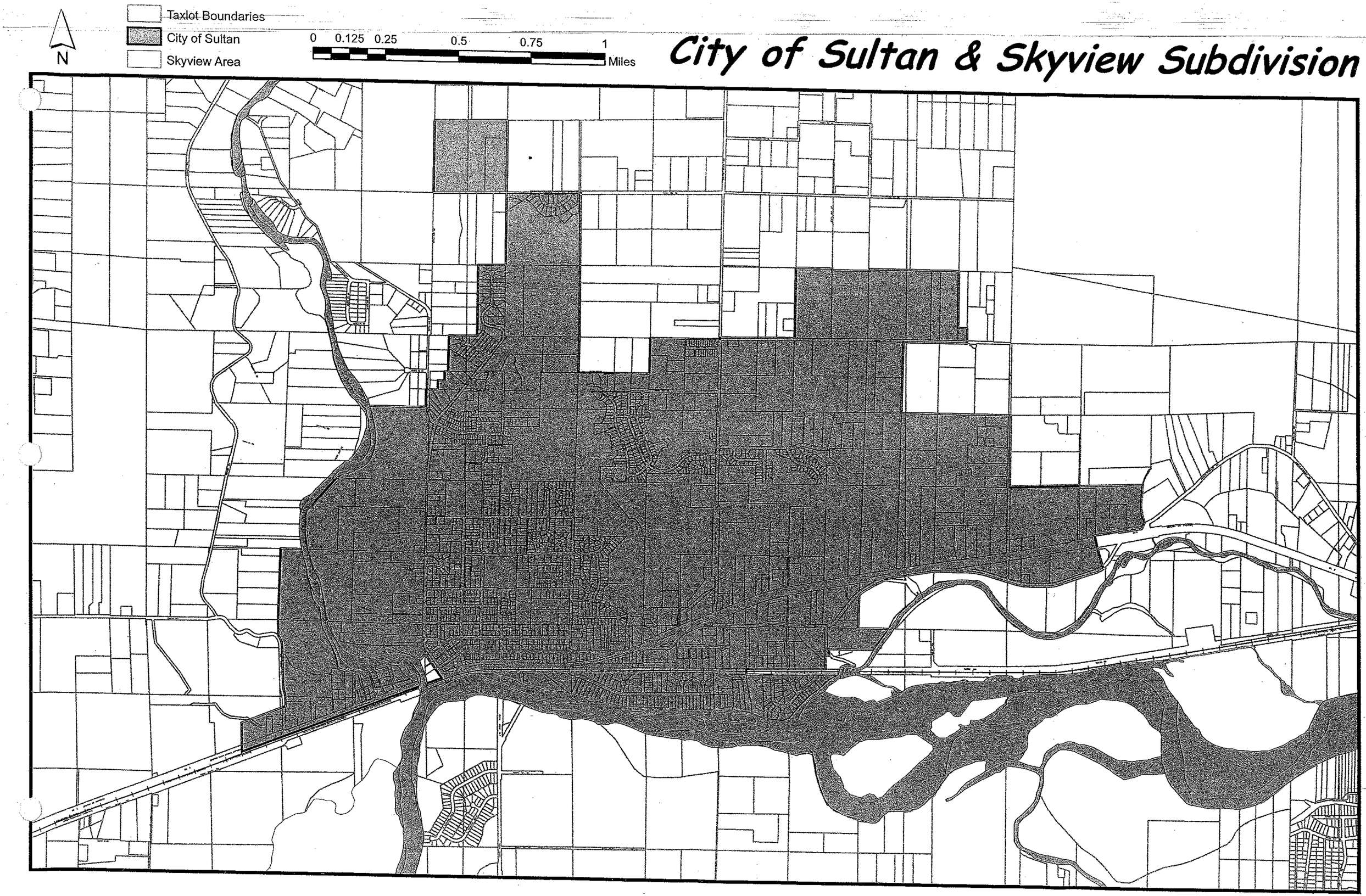

Gold Bar Dropbox Site

Adjacent Landuse & Property Ownership

Snohomish County
Public Works -
Solid Waste Management Division



Legend

- Taxlot Boundaries
- 200 Foot Buffer Around Site

USECODE

- Single Family Residence - Detached
- Manufactured Home (Owned Site)
- Non Residential Structure
- Gold Bar Dropbox Site
- DF Timber Acres / Imp/Unimp Ac With Bldg
- Undeveloped (Vacant) Land
- Common Areas

N

0 100 200 400 600 800 Feet

ORDER	OWNERNAME	USECODE	GIS_ACRES
1	KYLE JEFF & MOSS MOLLI M	118 Manufactured Home (Owned Site)	0.51
1	KYLE JEFF & MOSS MOLLI	910 Undeveloped (Vacant) Land	0.60
2	WILLIAMS JAMES D	111 Single Family Residence - Detached	0.53
2	WILLIAMS JAMES D	910 Undeveloped (Vacant) Land	0.53
3	PRICE EARLE D & GERALDINE A	118 Manufactured Home (Owned Site)	0.30
4	JOHNSON MATT & LORA	111 Single Family Residence - Detached	0.32
5	HAZELTINE ELLAN	111 Single Family Residence - Detached	0.31
6	ANDERSON ANDY	111 Single Family Residence - Detached	0.32
7	BRANDES JOHN M & TRIPLETT JANET K	111 Single Family Residence - Detached	0.32
8	MAAS JOHN A & MARY K	111 Single Family Residence - Detached	0.30
9	DALTON RUTH	111 Single Family Residence - Detached	0.27
10	MOREY MARGARET B & WILLIAM D	111 Single Family Residence - Detached	0.30
11	MATHESON PETER C	111 Single Family Residence - Detached	0.28
12	GREEN WATER MEADOWS / LANDOWNERS ASSO	915 Common Areas	1.10
13	KELLY MICHAEL T JR & LAURA MARIE	111 Single Family Residence - Detached	0.62
	SWEUM RICHARD	183 Non Residential Structure	3.06
	MILLER JOEL & ELIZABETH	111 Single Family Residence - Detached	6.43
	STATE DEPARTMENT OF GAME	910 Undeveloped (Vacant) Land	11.91
	PITKIN DAVE & CHRISTINE M	881 DF Timber Acres / Imp/Unimp Ac With Bldg	49.93